

## Geological Surveys Database

**Discover studies and reports from the state geological surveys and factsheets from the U.S. Geological Survey that pertain to the application of geoscience to societal issues.**

Access the Geological Surveys database: <https://statesurveys.americangeosciences.org>

Perform a Quick Search using the search box below to find the 10 most relevant publications for your search.


Enter your search terms

---

Search

Reset Fields


---



[A bibliography of works upon the geology and natural resources of West Virginia from 1764 to 1901 and also a cartography of West Virginia from 1737 to 1901](#)

1901, West Virginia Geological & Economic Survey

---



[Ohio, Brooke, and Hancock counties](#)

1907, West Virginia Geological & Economic Survey

This report describes the geology, physiography, and history of the area, and contains where applicable, measured sections, coal analyses, oil-and-gas well records, data on clays, road materials, building stone, water power, forests, soils, and paleontology. This report is accompanied by the...

---




[Pleasants, Wood, and Ritchie counties](#)

1910, West Virginia Geological & Economic Survey

This report describes the geology, physiography, and history of the area, and contains where applicable, measured sections, coal analyses, oil-and-gas well records, data on clays, road materials, building stone, water power, forests, soils, and

paleontology. This report is accompanied by the...

---




### Jefferson, Berkeley, and Morgan counties

1916, West Virginia Geological & Economic Survey

This report describes the geology, physiography, and history of the area, and contains where applicable, measured sections, coal analyses, oil-and-gas well records, data on clays, road materials, building stone, water power, forests, soils, and paleontology. This report is accompanied by the...

---



### Marshall, Wetzel, and Tyler counties

1909, West Virginia Geological & Economic Survey

This report describes the geology, physiography, and history of the area, and contains where applicable, measured sections, coal analyses, oil-and-gas well records, data on clays, road materials, building stone, water power, forests, soils, and paleontology. This report is accompanied by the...

---



### Wirt, Roane, and Calhoun counties

1911, West Virginia Geological & Economic Survey

This report describes the geology, physiography, and history of the area, and contains where applicable, measured sections, coal analyses, oil-and-gas well records, data on clays, road materials, building stone, water power, forests, soils, and paleontology. This report is accompanied by the...

---




### Doddridge and Harrison counties

1912, West Virginia Geological & Economic Survey

This report describes the geology, physiography, and history of the area, and contains where applicable, measured sections, coal analyses, oil-and-gas well records, data on clays, road materials, building stone, water power, forests, soils, and paleontology. This report is accompanied by the...

---



### Marion, Monongalia, and Taylor counties

1913, West Virginia Geological & Economic Survey

This report describes the geology, physiography, and history of the area, and contains where applicable, measured sections, coal analyses, oil-and-gas well records, data on clays, road materials, building stone, water power, forests, soils, and paleontology. This report is accompanied by the...

---



### Preston County

1914, West Virginia Geological & Economic Survey

This report describes the geology, physiography, and history of the area, and contains where applicable, measured sections, coal analyses, oil-and-gas well records, data on clays, road materials, building stone, water power, forests, soils, and paleontology. This report is accompanied by the...

---



### Logan and Mingo counties

1914, West Virginia Geological & Economic Survey

This report describes the geology, physiography, and history of the area, and contains where applicable, measured sections, coal analyses, oil-and-gas well records, data on clays, road materials, building stone, water power, forests, soils, and paleontology. This report is accompanied by the...

---

## Recently Loaded Publications



### NAPP and NHAP photographic enlargements

1996, United States Geological Survey

## About the Geological Surveys Database

<https://statesurveys.americangeosciences.org>

As of July 2018, the Geological Surveys Database replaces the Critical Issues Research Database, providing an improved portal for decision makers and others to locate and comprehensively search state geological survey publications and U.S. Geological Survey factsheets.

The Geological Surveys Database is now an external database that has been integrated into AGI's Critical Issues webpages. To use the entire suite of features of the Geological Surveys Database, please visit <https://statesurveys.americangeosciences.org>.

The Geological Surveys Database provides full-text searching of publications meaning that users can not only search metadata fields (i.e., title, author, notes, etc.), but also search against the entire text of the publications in the database in order to find the information they are seeking. The database also features interactive geographic searching of publications that have geographic coordinates, browsing of publications, faceted searching, and more.

Record display views include robust metadata that is based on a combination of GeoRef metadata that is supplemented with additional metadata from the state geological surveys and U.S. Geological Survey, links to state geological survey websites, suggestions for similar items, and a map display of associated geographic metadata coordinates.

The Geological Surveys Database also provides a wide array of user features including the ability to export citations, create user accounts to save queries, citations and create curated lists, add comments and custom tags to records in the database, and more. The Geological Surveys Database is a collaborative effort between the American Geosciences Institute and U.S. state geological surveys to help increase the discoverability and use of geological survey publications by decision makers as they address issues at the intersection of the geosciences and society.

