

## Search Maps & Visualizations

Displaying 1 - 14 of a total of 14 maps & visualizations

Enter your search terms



[Interactive drought risk map for the United States](#)

National Drought Mitigation Center

---



[Interactive map of carbon dioxide storage potential in the United States](#)

U.S. Geological Survey

---



[Interactive map of coastal change hazards in the United States](#)

U.S. Geological Survey

---



[Interactive map of drought conditions across the United States](#)

U.S. Geological Survey


---



[Interactive map of environmental information in Minnesota](#)

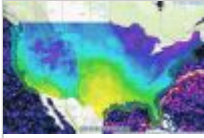
Minnesota Department of Natural Resources

---





[Interactive map of managed aquifer recharge projects around the world](#)  
International Groundwater Resources Assessment Centre



[Interactive map of real-time and forecast information for coasts and oceans](#)  
National Oceanic and Atmospheric Administration




[Interactive map of sea level rise impacts in Delaware](#)  
Delaware Department of Natural Resources and Environmental Control

Screenshot of the interactive map of the energy sector's vulnerabilities to climatic conditions

Image not found or type unknown

[Interactive map of the U.S. energy sector's vulnerabilities to climatic conditions](#)  
U.S. Department of Energy



[Interactive maps of global climate information](#)  
National Oceanic and Atmospheric Administration




[Visualization of a predictive model for weather hazards](#)  
National Oceanic and Atmospheric Administration



[Visualization of drought in California](#)  
U.S. Geological Survey



[Visualization of Earth's key climatic indicators over time](#)  
National Aeronautics and Space Administration





[Visualization of historical and predicted global temperature change](#)

U.S. Geological Survey

---

## Popular Maps & Visualizations



[Interactive map of coastal flooding impacts from sea level rise](#)

National Oceanic and Atmospheric Administration

---



[Interactive map of streams and rivers in the United States](#)

U.S. Geological Survey

---



[Interactive map of volcanoes and current volcanic activity alerts in the United States](#)

U.S. Geological Survey

---



[Interactive map of water resources across the United States](#)

U.S. Geological Survey

---



[Interactive map of mines in Ohio](#)

Ohio Geological Survey

---