

Search Maps & Visualizations

Displaying 1 - 58 of a total of 58 maps & visualizations

Enter your search terms



[Interactive drought risk map for the United States](#)

National Drought Mitigation Center



[Interactive map of California earthquake hazard zones](#)

California Geological Survey



[Interactive map of coastal and marine geoscience features in the United States](#)

National Oceanic and Atmospheric Administration




[Interactive map of coastal change hazards in the United States](#)

U.S. Geological Survey



[Interactive map of coastal flooding impacts from sea level rise](#)

National Oceanic and Atmospheric Administration

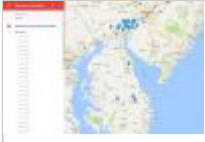




[Interactive map of coastal geoscience information in Maryland](#)
Maryland Department of Natural Resources



[Interactive map of dams in Nebraska](#)
Nebraska Department of Natural Resources



[Interactive map of Delaware earthquakes](#)
Delaware Geological Survey



[Interactive map of drought conditions across the United States](#)
U.S. Geological Survey



[Interactive map of earth fissures in Arizona](#)
Arizona Geological Survey




[Interactive map of earthquakes around the world](#)
U.S. Geological Survey



[Interactive map of earthquakes in Alabama](#)
Geological Survey of Alabama



[Interactive map of earthquakes in Ohio](#)
Ohio Geological Survey





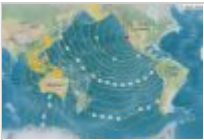
[Interactive map of earthquakes in Oklahoma](#)
Oklahoma Geological Survey



[Interactive map of environmental information in Minnesota](#)
Minnesota Department of Natural Resources



[Interactive map of environmental information in New Hampshire](#)
University of New Hampshire, Earth Systems Research Center



[Interactive map of estimated tsunami travel times to coastal locations](#)
National Oceanic and Atmospheric Administration



[Interactive map of fault activity in California](#)
California Geological Survey




[Interactive map of flood conditions across the United States](#)
U.S. Geological Survey



[Interactive map of Florida's geology and natural resources](#)
Florida Geological Survey



[Interactive map of geohazards in Oregon](#)
Oregon Department of Geology and Mineral Industries





[Interactive map of hazardous waste cleanups in the United States](#)
U.S. Environmental Protection Agency



[Interactive map of historical hurricane tracks](#)
National Oceanic and Atmospheric Administration



[Interactive map of Kentucky's geology and natural resources](#)
Kentucky Geological Survey




[Interactive map of landslides in California](#)
California Geological Survey




[Interactive map of managed aquifer recharge projects around the world](#)
International Groundwater Resources Assessment Centre




[Interactive map of Massachusetts' geology and natural resources](#)
Massachusetts Bureau of Geographic Information



[Interactive map of Missouri's geology and natural resources](#)
Missouri Geological Survey



[Interactive map of natural hazards and land use in the District of Columbia](#)
District of Columbia Office of the Chief Technology Officer





[Interactive map of natural hazards and resources in Puerto Rico](#)
Government of Puerto Rico



[Interactive map of natural hazards in Arizona](#)
Arizona Geological Survey



[Interactive map of natural hazards in Nevada](#)
Nevada Bureau of Mines and Geology



[Interactive map of natural hazards worldwide](#)
National Oceanic and Atmospheric Administration



[Interactive map of New Jersey's geology and natural resources](#)
New Jersey Department of Environmental Protection




[Interactive map of North Carolina's geology and natural resources](#)
North Carolina Geographic Information Coordinating Council

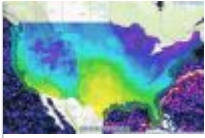


[Interactive map of Pennsylvania's geology and natural resources](#)
Pennsylvania Geological Survey



[Interactive map of post-fire debris-flow hazards in the Western United States](#)
U.S. Geological Survey





[Interactive map of real-time and forecast information for coasts and oceans](#)
National Oceanic and Atmospheric Administration



[Interactive map of real-time flood information for Texas](#)
U.S. Geological Survey



[Interactive map of Rhode Island's geology and natural resources](#)
Rhode Island Department of Environmental Management



[Interactive map of sea level rise impacts in Delaware](#)
Delaware Department of Natural Resources and Environmental Control



[Interactive map of shoreline change in Alaska](#)
Alaska Division of Geological & Geophysical Surveys



[Interactive map of spills in South Dakota](#)
South Dakota Department of Environment and Natural Resources



[Interactive map of tsunami evacuation information for Washington](#)
Washington Division of Geology and Earth Resources



[Interactive map of Vermont's geology and natural resources](#)
Vermont Center for Geographic Information





[Interactive map of Virginia's geology and natural resources](#)
Virginia Division of Geology and Mineral Resources



[Interactive map of volcanoes and current volcanic activity alerts in the United States](#)
U.S. Geological Survey



[Interactive map of Washington's geology and natural resources](#)
Washington Division of Geology and Earth Resources



[Interactive map of water and weather conditions in Texas](#)
U.S. Geological Survey



[Interactive map of weather hazard warnings in the United States](#)
National Oceanic and Atmospheric Administration




[Map of earthquake probabilities across the United States](#)
U.S. Geological Survey



[Map of landslides in Wyoming](#)
Wyoming State Geological Survey

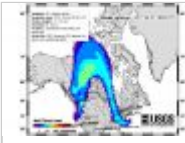


[Map of the surface geology of Hawaii](#)
U.S. Geological Survey





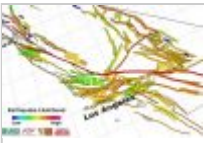
Visualization of a predictive model for weather hazards
National Oceanic and Atmospheric Administration




Visualization of ash cloud predictions from Mount St. Helens
U.S. Geological Survey



Visualization of drought in California
U.S. Geological Survey



Visualization of earthquake risk in California
U.S. Geological Survey



Visualization of wildfires around the world
National Aeronautics and Space Administration

Popular Maps & Visualizations



Interactive map of coastal flooding impacts from sea level rise
National Oceanic and Atmospheric Administration



Interactive map of volcanoes and current volcanic activity alerts in the United States
U.S. Geological Survey



Interactive map of streams and rivers in the United States



[Interactive map of pipelines in the United States](#)
Pipeline and Hazardous Materials Safety Administration



[Interactive map of mines in Colorado](#)
Colorado Division of Reclamation Mining & Safety
