

Search Maps & Visualizations

Displaying 1 - 37 of a total of 37 maps & visualizations

Enter your search terms



Interactive atlas of historical coal mine maps in Pennsylvania
Pennsylvania Department of Environmental Protection



Interactive database for geologic maps of the United States
U.S. Geological Survey



Interactive database for topographic maps of the United States
U.S. Geological Survey



Interactive drought risk map for the United States
National Drought Mitigation Center



Interactive map of carbon dioxide storage potential in the United States
U.S. Geological Survey




Interactive map of coal resources in the United States
U.S. Geological Survey



Interactive map of coastal and marine geoscience features in the United States
National Oceanic and Atmospheric Administration



Interactive map of coastal change hazards in the United States
U.S. Geological Survey





Interactive map of coastal flooding impacts from sea level rise
National Oceanic and Atmospheric Administration



Interactive map of drought conditions across the United States
U.S. Geological Survey



Interactive map of energy resources in the United States
U.S. Geological Survey



Interactive map of flood conditions across the United States
U.S. Geological Survey



Interactive map of groundwater monitoring information in the United States
U.S. Geological Survey



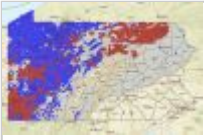
Interactive map of hazardous waste cleanups in the United States
U.S. Environmental Protection Agency



Interactive map of historical oil and gas production in the United States
U.S. Geological Survey



Interactive map of mineral resources and mines across the United States
U.S. Geological Survey



Interactive map of oil and gas wells in Pennsylvania
Pennsylvania Department of Environmental Protection



Interactive map of operating nuclear power reactors in the United States
U.S. Nuclear Regulatory Commission



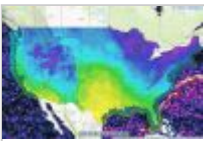
Interactive map of Pennsylvania's geology and natural resources
Pennsylvania Geological Survey



Interactive map of pipelines in the United States
Pipeline and Hazardous Materials Safety Administration



Interactive map of produced waters in the United States
U.S. Geological Survey



Interactive map of real-time and forecast information for coasts and oceans
National Oceanic and Atmospheric Administration



Interactive map of streams and rivers in the United States
U.S. Geological Survey



Interactive map of the chemistry and mineralogy of soils in the United States

U.S. Geological Survey



Interactive map of the United States' geology and natural resources

U.S. Geological Survey



Interactive map of tight oil and shale gas plays in the contiguous United States

U.S. Energy Information Administration



Interactive map of United States energy infrastructure and resources

U.S. Energy Information Administration



Interactive map of water quality at the state and local level

U.S. Environmental Protection Agency



Interactive map of water resources across the United States

U.S. Geological Survey



Interactive map of weather hazard warnings in the United States

National Oceanic and Atmospheric Administration



Interactive map of wind farms in the United States

U.S. Geological Survey



Map of potential geothermal resources across the United States

National Renewable Energy Laboratory



Map of wind power capacity in each U.S. state

U.S. Department of Energy



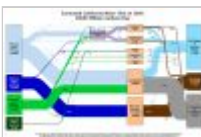
Visualization of average per person energy use for each state

U.S. Department of Energy




Visualization of energy use in every state

Lawrence Livermore National Laboratory



Visualization of water use in every state

Lawrence Livermore National Laboratory



Visualization of water use in the United States

U.S. Geological Survey

Popular Maps & Visualizations



Interactive map of water levels for major reservoirs in California

California Department of Water Resources



Interactive map of volcanoes and current volcanic activity alerts in the United States

U.S. Geological Survey



Interactive map of United States energy infrastructure and resources

U.S. Energy Information Administration



Interactive map of pipelines in the United States

Pipeline and Hazardous Materials Safety Administration



Interactive map of streams and rivers in the United States

U.S. Geological Survey
