

Search Maps & Visualizations

Displaying 1 - 30 of a total of 30 maps & visualizations

Enter your search terms



Interactive map of groundwater information from around the world

International Groundwater Resources Assessment Centre




Interactive map of environmental information in Minnesota

Minnesota Department of Natural Resources



Interactive map of environmental information in West Virginia

West Virginia Department of Environmental Protection



Interactive map of environmental monitoring and management in Utah

Utah Department of Environmental Quality



Interactive map of groundwater monitoring information in the United States

U.S. Geological Survey



Interactive map of groundwater quality in Idaho

Idaho Bureau of Laboratories



Interactive map of groundwater quality in Kentucky

Kentucky Geological Survey



Interactive map of hazardous waste cleanups in the United States

U.S. Environmental Protection Agency





Interactive map of Louisiana's geology and water resources
Louisiana Department of Environmental Quality



Interactive map of managed aquifer recharge projects around the world
International Groundwater Resources Assessment Centre



Interactive map of Massachusetts' geology and natural resources
Massachusetts Bureau of Geographic Information



Interactive map of New England current water conditions
U.S. Geological Survey



Interactive map of New Jersey's geology and natural resources
New Jersey Department of Environmental Protection



Interactive map of New Mexico's geology and natural resources
New Mexico Bureau of Geology and Mineral Resources

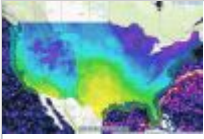


Interactive map of North Carolina's geology and natural resources
North Carolina Geographic Information Coordinating Council



Interactive map of produced waters in the United States

U.S. Geological Survey



Interactive map of real-time and forecast information for coasts and oceans
National Oceanic and Atmospheric Administration



Interactive map of South Dakota's geology and natural resources
South Dakota Geological Survey



Interactive map of spills in South Dakota
South Dakota Department of Environment and Natural Resources



Interactive map of stormwater information in New York State
New York State Department of Environmental Conservation



Interactive map of surface water quality in North Dakota
North Dakota Department of Environmental Quality



Interactive map of Vermont's geology and natural resources
Vermont Center for Geographic Information



Interactive map of water quality assessments in Tennessee
Tennessee Department of Environment and Conservation



Interactive map of water quality at the state and local level

U.S. Environmental Protection Agency



Interactive map of water quality in Wisconsin

Wisconsin Department of Natural Resources



Interactive map of water resources across the United States

U.S. Geological Survey



Interactive map of water resources in Georgia

Georgia Soil & Water Conservation Commission



Interactive map of water resources in Oklahoma

Oklahoma Water Resources Board



Interactive map of water use in Wisconsin

Wisconsin Department of Natural Resources



Interactive map of water wells in Illinois


Illinois State Geological Survey

Popular Maps & Visualizations



Interactive map of volcanoes and current volcanic activity alerts in the United States

U.S. Geological Survey





Interactive map of water levels for major reservoirs in California

California Department of Water Resources



Interactive map of United States energy infrastructure and resources

U.S. Energy Information Administration



Interactive map of pipelines in the United States

Pipeline and Hazardous Materials Safety Administration



Interactive map of mineral resources and mines across the United States

U.S. Geological Survey
